












AONB Number	AONB Area	Image	Style	Stone Type	
1	Hartland		horizontal + overhang	DARK SANDSTONE	KILLAS
2	Pentire Point to Widemouth		vertical random	WHITE QUARTZ + BLUE MUDSTONE SLATE	SLATE
3	Camel Estuary		horizontal + edgers/Jack & Jenny	KILLAS	SLATE
4	Trevoise Head to Stepper Point		Jack & Jenny	SLATE	
5	St Agnes		horizontal	WORMY GRANITE	MINING ATAL
6	Godrevy to Portreath		horizontal + edgers	MINING ATAL	KILLAS
7	West Penwith		random fill + edgers	GRANITE	
8	South Coast Western		random fill + edgers	SERPENTINE/BLUE ELVEN/GABBRO	GRANITE
9	South Coast Central		horizontal	ROSELAND BRECCIA LAVA	SHILLET SANDSTONE
10	South Coast Eastern		vertical plus + jack & jenny	BLUE SLATE	
11	Rame Head		vertical random	SHELLET	SANDSTONE
12	Bodmin Moor		random	GRANITE	

